




SHEET L05  
COMPUTER FILE  
SMV.L05.DWG


TOPOGRAPHIC MAP  
OF THE  
SANTA MARIA VALLEY  
SANTA BARBARA COUNTY, CALIFORNIA  
AUGUST, 1992 - NOVEMBER, 1993



NOTES:  
1. SEE SHEET L FOR SHEET INDEX DIAGRAM.  
2. SEE SHEET L FOR COORDINATE NOTES AND CONTROL NOTES.  
3. ORIGINAL DATA ON JUNE 16, 1983  
VERTICAL DATUM: NAVD 83  
4. CONTOUR INTERVAL: 2 FT.  
5. DATES OF PHOTOGRAPHY: OCTOBER 17, 1982

PREPARED UNDER THE DIRECTION OF:  
MARK LLOYD  
P.L.S. 5470  
DATE

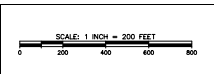
BURDEN P. MURKIN  
P.E. C31111  
DATE



**Ponfield & Smith**  
ENGINEERS & SURVEYORS  
111 E. NICHOLS ST. SANTA MARIA, CALIF. 93450  
PHONE: 865-4623 FAX: 865-4610  
UNIQUE ADDRESS: P.O. BOX 98 (93450)

W.O. 10358.02  
FILE: 10358.05  
**LOWILLING**  
301 MISSION STREET, SUITE 300  
SAN FRANCISCO, CA 94103  
(415) 242-6084

JOB 4109-51



K04	L04	M04
K05	L05	M05
K06	L06	M06