Date: Thursday, September 17, 2020
Time: 3:00 PM

Steering Committee Meeting No.2
Santa Barbara County Recreation Master Plan

I. Welcome back

a) Welcome new members

b) Review committee roles and responsibilities

II. Status update

a) Adjustments to project plan in response to COVID-19

b) Recreation Master Plan progress to date

   i) Countywide demographics analysis

   ii) Parks inventory and assessment

c) Public outreach plan

   i) Adjustments to public outreach plan

   ii) Approach to surveying during COVID-19

   iii) Updated timeline

III. Discussion questions

a) How are your organizations engaging with the public during the pandemic?

b) How has COVID-19 changed the demands on your agency?

c) What have you seen change in recreation trends in your agency?

d) What barriers to public outreach do you foresee as we undergo virtual outreach?

e) Have you used any tools to increase accessibility/engagement in your virtual communications?

IV. Next Steps

Recreation Planning & Community Outreach Schedule thru 2020 – SBC Rec Plan

September 10, 2020

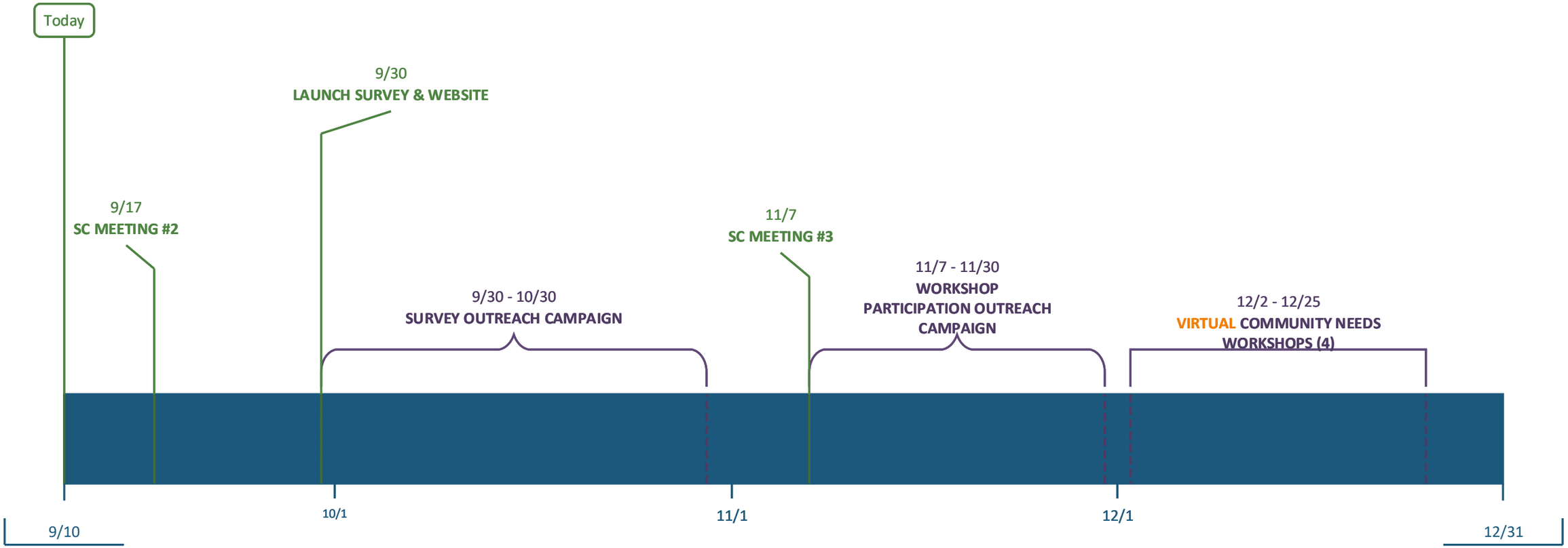

Revised in response to COVID-19

Park Open Space Inventory Summary

Santa Barbara County Recreation Master Plan

Updated 9/14/2020

South Coast

Total Properties	217		
Total Acreage	1069		
	Total No.	**% (Acres)**	**Acreage**
Pocket	10	6.0%	56
Neighborhood	46	25.2%	234
Community	25	22.0%	204
Beach	9	13.8%	128
Regional	3	3.9%	36
Open Space	34	15.4%	143
State	5	11.0%	102
National	1	2.8%	26
Total	**133**		**929**

City of Goleta

Total Properties	35		
Total Acreage	117		
	Total No.	**% (Acres)**	**Acreage**
Pocket	1	4.6%	5
Neighborhood	14	47.2%	51
Community	4	26.9%	29
Beach	0	0.0%	0
Regional	0	0.0%	0
Open Space	6	21.3%	23
State	0	0.0%	0
National	0	0.0%	0
Total	**25**		**108**

City of Santa Barbara

Total Properties	76		
Total Acreage	437		
	Total No.	**% (Acres)**	**Acreage**
Pocket	5	7.7%	28
Neighborhood	12	22.0%	80
Community	14	33.8%	123
Beach	5	17.9%	65
Regional	2	7.1%	26
Open Space	7	11.5%	42
State	0	0.0%	0
National	0	0.0%	0
Total	**45**		**364**

City of Carpinteria

Total Properties	16		
Total Acreage	90		
	Total No.	**% (Acres)**	**Acreage**
Pocket	0	0.0%	0
Neighborhood	5	29.3%	24
Community	2	17.1%	14
Beach	0	0.0%	0
Regional	0	0.0%	0
Open Space	3	23.2%	19
State	1	30.5%	25
National	0	0.0%	0
Total	**11**		**82**

Santa Ynez Valley

Total Properties	29		
Total Acreage	103		
	Total No.	**% (Acres)**	**Acreage**
Pocket	1	2.1%	2
Neighborhood	8	51.5%	50
Community	2	6.2%	6
Beach	0	0.0%	0
Regional	3	35.1%	34
Open Space	2	5.2%	5
State	0	0.0%	0
National	0	0.0%	0
Total	**16**		**97**

City of Buellton

Total Properties	8		
Total Acreage	22		
	Total No.	**% (Acres)**	**Acreage**
Pocket	0	0.0%	0
Neighborhood	3	85.0%	17
Community	0	0.0%	0
Beach	0	0.0%	0
Regional	0	0.0%	0
Open Space	1	15.0%	3
State	0	0.0%	0
National	0	0.0%	0
Total	**4**		**20**

City of Solvang

Total Properties	8		
Total Acreage	24		
	Total No.	**% (Acres)**	**Acreage**
Pocket	0	0.0%	0
Neighborhood	4	100.0%	22
Community	1	0.0%	0
Beach	0	0.0%	0
Regional	1	0.0%	0
Open Space	0	0.0%	0
State	0	0.0%	0
National	0	0.0%	0
Total	**6**		**22**

Lompoc Valley

Total Properties	50		
Total Acreage	177		
	Total No.	**% (Acres)**	**Acreage**
Pocket	1	3.0%	5
Neighborhood	10	50.6%	84
Community	5	35.5%	59
Beach	1	4.8%	8
Regional	0	0.0%	0
Open Space	3	1.2%	2
State	2	4.8%	8
National	0	0.0%	0
Total	**22**		**166**

City of Lompoc

Total Properties	34		
Total Acreage	118		
	Total No.	**% (Acres)**	**Acreage**
Pocket	1	4.6%	5
Neighborhood	7	47.7%	52
Community	4	47.7%	52
Beach	0	0.0%	0
Regional	0	0.0%	0
Open Space	0	0.0%	0
State	0	0.0%	0
National	0	0.0%	0
Total	**12**		**109**

Santa Maria Valley

Total Properties	77		
Total Acreage	398		
	Total No.	**% (Acres)**	**Acreage**
Pocket	5	4.5%	16
Neighborhood	16	44.6%	157
Community	13	34.7%	122
Beach	0	0.0%	0
Regional	3	11.1%	39
Open Space	4	4.3%	15
State	1	0.9%	3
National	0	0.0%	0
Total	**42**		**352**

City of Santa Maria

Total Properties	37		
Total Acreage	273		
	Total No.	**% (Acres)**	**Acreage**
Pocket	1	1.2%	3
Neighborhood	13	52.9%	135
Community	12	45.9%	117
Beach	0	0.0%	0
Regional	0	0.0%	0
Open Space	0	0.0%	0
State	0	0.0%	0
National	0	0.0%	0
Total	**26**		**255**

City of Guadalupe

Total Properties	13		
Total Acreage	38		
	Total No.	**% (Acres)**	**Acreage**
Pocket	4	48.1%	13
Neighborhood	1	33.3%	9
Community	1	18.5%	5
Beach	0	0.0%	0
Regional	0	0.0%	0
Open Space	0	0.0%	0
State	0	0.0%	0
National	0	0.0%	0
Total	**6**		**27**

Orcutt Community Plan Area

Total Properties	19		
Total Acreage	55		
	Total No.	**% (Acres)**	**Acreage**
Pocket	0	0.0%	0
Neighborhood	2	27.7%	13
Community	0	0.0%	0
Beach	0	0.0%	0
Regional	1	61.7%	29
Open Space	2	10.6%	5
State	0	0.0%	0
National	0	0.0%	0
Total	**5**		**47**

Cuyama Valley

Total Properties	1		
Total Acreage	9		
	Total No.	**% (Acres)**	**Acreage**
Pocket	0	0.0%	0
Neighborhood	1	100.0%	9
Community	0	0.0%	0
Beach	0	0.0%	0
Regional	0	0.0%	0
Open Space	0	0.0%	0
State	0	0.0%	0
National	0	0.0%	0
Total	**1**		**9**

Santa Barbara County

Total Properties	438		
Total Acreage	1824		
	Total No.	**% (Acres)**	**Acreage**
Pocket	20	4.9%	79
Neighborhood	90	33.3%	534
Community	49	24.4%	391
Beach	10	8.5%	136
Regional	11	6.8%	109
Open Space	50	10.3%	165
State	9	7.0%	113
National	6	4.8%	77
Total	**245**		**1604**

Park Open Space Inventory Summary

Santa Barbara County Recreation Master Plan

Updated 9/14/2020

Montecito Community Plan Area

Total Properties	7		
Total Acreage	20		
	Total No.	**% (Acres)**	**Acreage**
Pocket	0	0.0%	0
Neighborhood	0	0.0%	0
Community	1	60.0%	9
Beach	0	0.0%	0
Regional	0	0.0%	0
Open Space	2	40.0%	6
Other Resources	0	0.0%	0
State	0	0.0%	0
National	0	0.0%	0
Total	**3**		**15**

Isla Vista

Total Properties	17		
Total Acreage	87		
	Total No.	**% (Acres)**	**Acreage**
Pocket	4	27.7%	23
Neighborhood	6	54.2%	45
Community	1	12.0%	10
Beach	0	0.0%	0
Regional	0	0.0%	0
Open Space	1	6.0%	5
Other Resources	0	0.0%	0
State	0	0.0%	0
National	0	0.0%	0
Total	**12**		**83**

Eastern Goleta Valley Community Plan Area

Total Properties	26		
Total Acreage	73		
	Total No.	**% (Acres)**	**Acreage**
Pocket	0	0.0%	0
Neighborhood	6	23.2%	16
Community	1	1.4%	1
Beach	1	21.7%	15
Regional	1	14.5%	10
Open Space	8	39.1%	27
Other Resources	0	0.0%	0
State	1	0.0%	0
National	0	0.0%	0
Total	**18**		**69**

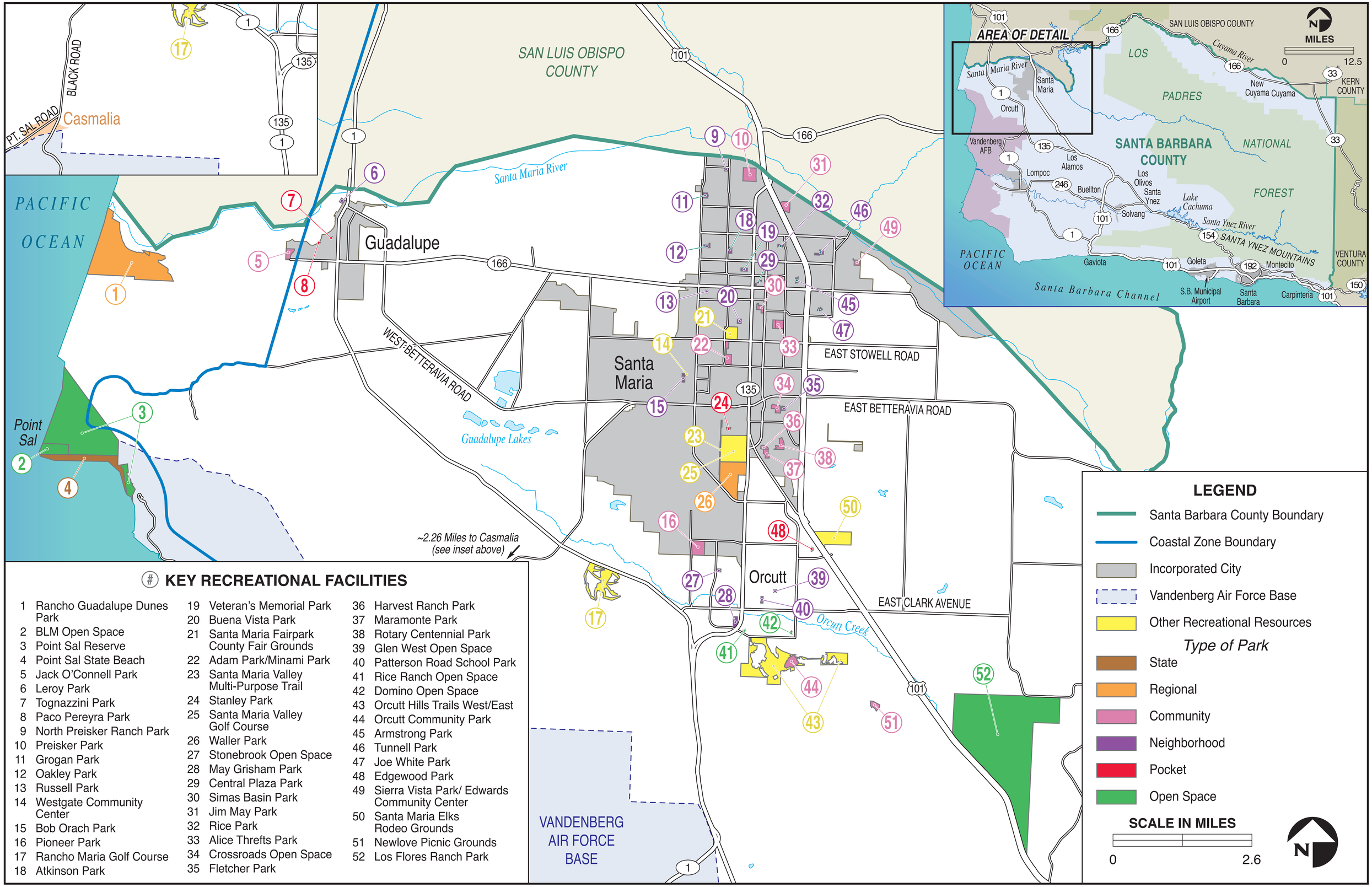

KEY RECREATIONAL FACILITIES

1 Rancho Guadalupe Dunes Park
2 BLM Open Space
3 Point Sal Reserve
4 Point Sal State Beach
5 Jack O'Connell Park
6 Leroy Park
7 Tognazzini Park
8 Paco Pereyra Park
9 North Preisker Ranch Park
10 Preisker Park
11 Grogan Park
12 Oakley Park
13 Russell Park
14 Westgate Community Center
15 Bob Orach Park
16 Pioneer Park
17 Rancho Maria Golf Course
18 Atkinson Park
19 Veteran's Memorial Park
20 Buena Vista Park
21 Santa Maria Fairpark County Fair Grounds
22 Adam Park/Minami Park
23 Santa Maria Valley Multi-Purpose Trail
24 Stanley Park
25 Santa Maria Valley Golf Course
26 Waller Park
27 Stonebrook Open Space
28 May Grisham Park
29 Central Plaza Park
30 Simas Basin Park
31 Jim May Park
32 Rice Park
33 Alice Threfts Park
34 Crossroads Open Space
35 Fletcher Park
36 Harvest Ranch Park
37 Maramonte Park
38 Rotary Centennial Park
39 Glen West Open Space
40 Patterson Road School Park
41 Rice Ranch Open Space
42 Domino Open Space
43 Orcutt Hills Trails West/East
44 Orcutt Community Park
45 Armstrong Park
46 Tunnell Park
47 Joe White Park
48 Edgewood Park
49 Sierra Vista Park/ Edwards Community Center
50 Santa Maria Elks Rodeo Grounds
51 Newlove Picnic Grounds
52 Los Flores Ranch Park

wood.

Santa Maria Valley Recreation Facilities

FIGURE 2

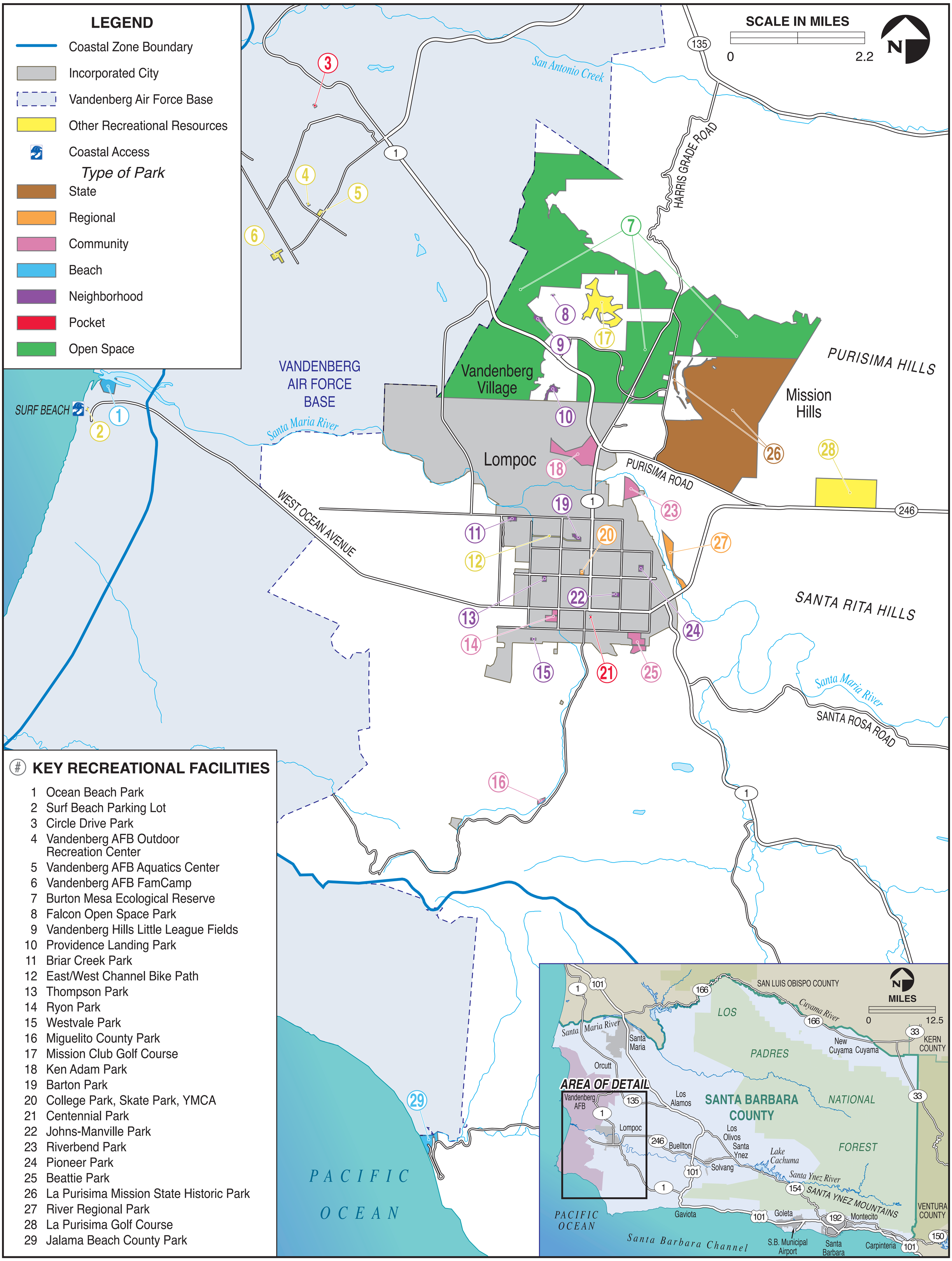

wood.

Lompoc Valley Recreation Facilities

FIGURE 3

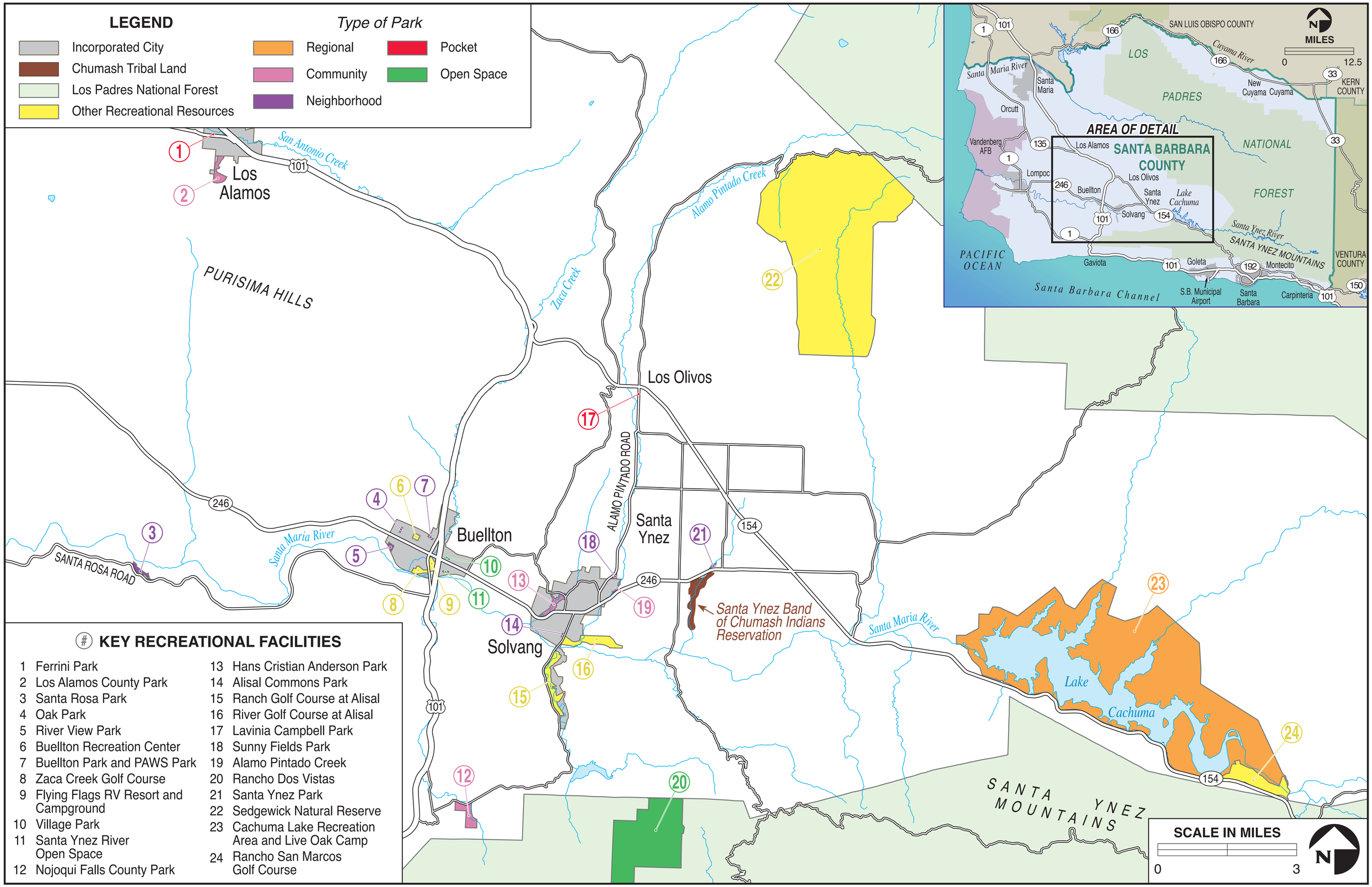

KEY RECREATIONAL FACILITIES

1 Ferrini Park
2 Los Alamos County Park
3 Santa Rosa Park
4 Oak Park
5 River View Park
6 Buellton Recreation Center
7 Buellton Park and PAWS Park
8 Zaca Creek Golf Course
9 Flying Flags RV Resort and Campground
10 Village Park
11 Santa Ynez River Open Space
12 Nojoqui Falls County Park
13 Hans Cristian Anderson Park
14 Alisal Commons Park
15 Ranch Golf Course at Alisal
16 River Golf Course at Alisal
17 Lavinia Campbell Park
18 Sunny Fields Park
19 Alamo Pintado Creek
20 Rancho Dos Vistas
21 Santa Ynez Park
22 Sedgewick Natural Reserve
23 Cachuma Lake Recreation Area and Live Oak Camp
24 Rancho San Marcos Golf Course

wood.

Santa Ynez Valley Recreation Facilities

FIGURE 4

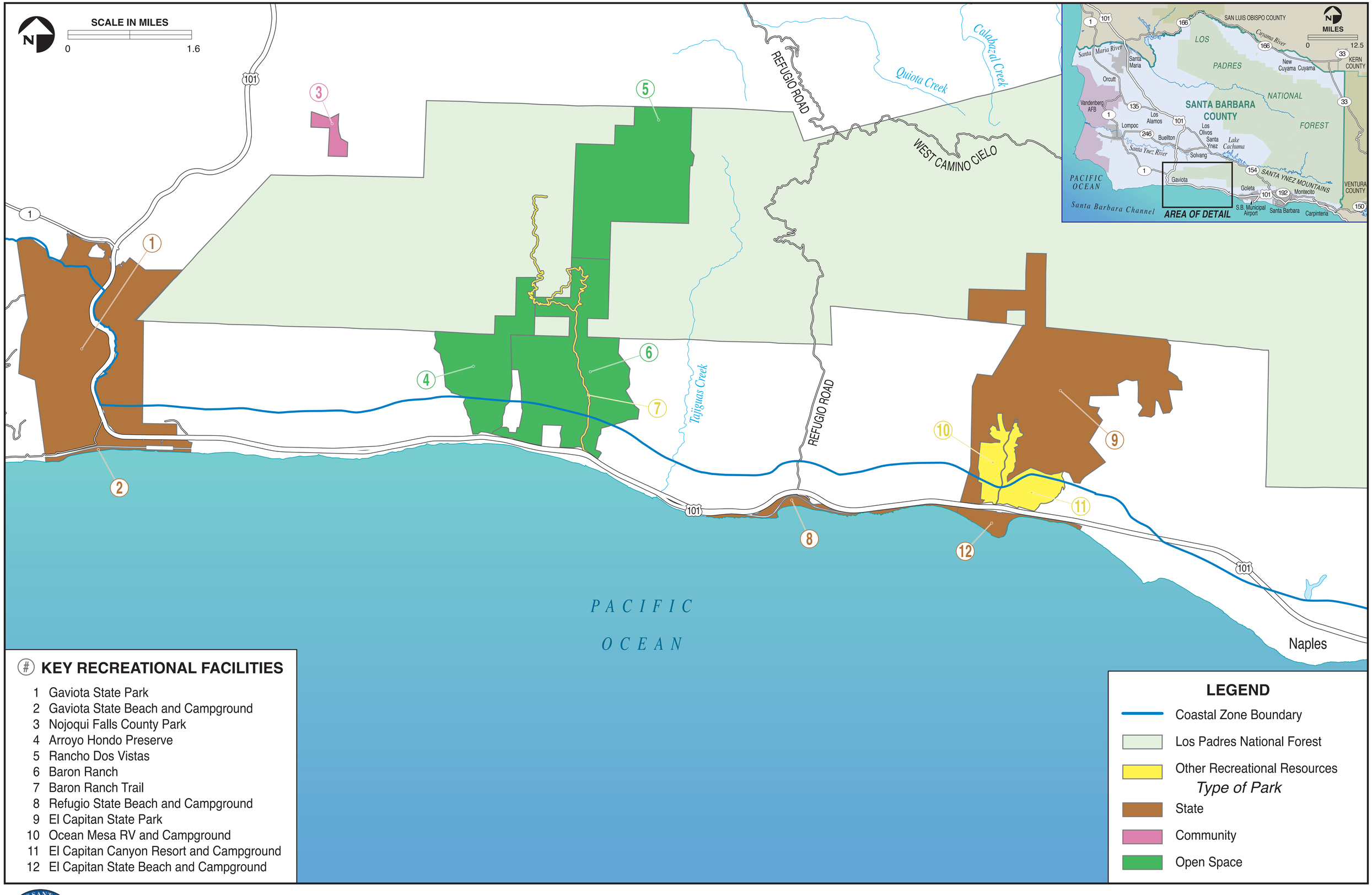

wood.

Gaviota Coast Recreation Facilities

FIGURE 5

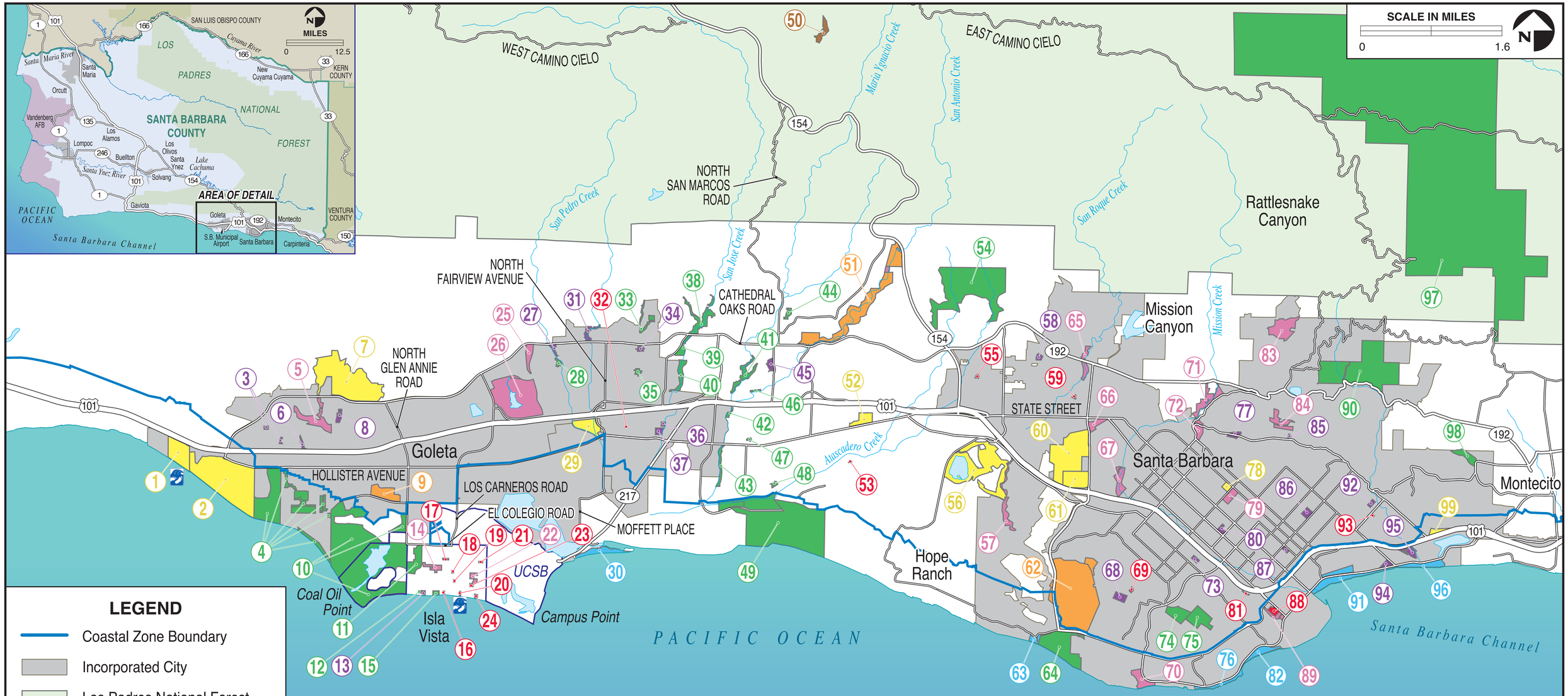

LEGEND

- Coastal Zone Boundary
- Incorporated City
- Los Padres National Forest
- Other Recreational Resources
- Coastal Access

Type of Park

- State
- Regional
- Community
- Beach
- Neighborhood
- Pocket
- Open Space

KEY RECREATIONAL FACILITIES

1 Haskell's Beach
2 Sandpiper Golf Course
3 Winchester I and II Parks
4 Ellwood Mesa/Santa Barbara Shores Park and Sperling Preserve
5 Evergreen Acres
6 Brandon Park
7 Glen Annie Golf Course
8 Bella Vista I, II, and III
9 Girsh Park
10 Coal Oil Point Reserve and Sands Beach
11 Camino Corto Open Space
12 Gaffney Park
13 Sea Lookout Park
14 Estero Park
15 Walter Capps Park
16 Window to the Sea Park
17 Children's Park
18 Sueño Park
19 Trigo Pasado Park
20 Pescadero Park
21 Greek Park
22 Embarcadero Park
23 Little Acorn Park
24 Pelican Park
25 Stow Grove Park
26 Lake Los Carneros Natural and Historical Preserve
27 Stonebridge Park
28 Stow Canyon Open Space
29 Twin Meadows Golf Course
30 Goleta Beach County Park
31 La Goleta Park
32 Nectarine Mini-Park
33 Oro Verde Park
34 Andamar Park
35 Emerald Terrace Open Space
36 Armitos Park
37 Jonny D. Wallis Neighborhood Park
38 San Jose Creek Open Space
39 Kellogg Open Space
40 University Circle Open Space
41 Patterson/Calle Barquero Open Space
42 Lassen Open Space
43 Maria Ygnacia Creek Open Space
44 Via Regina Open Space
45 Tarragona Open Space/Blueberry Hill Neighborhood Park
46 Tabano Hollow Open Space
47 Thunderbird Open Space
48 Rhoads Open Space
49 More Mesa
50 Chumash Painted Cave State Historic Park
51 Tucker's Grove Park
52 Ben Page Youth Sports Center
53 Teardrop Open Space
54 San Marcos Foothills Preserve
55 Los Robles Park
56 La Cumbre Golf Course
57 Hidden Valley Park
58 Willowglen Park
59 San Roque Park
60 Santa Barbara Golf Club
61 Earl Warren Showgrounds
62 Elings Park
63 Arroyo Burro Beach County Park
64 Douglas Family Preserve
65 Stevens Park
66 Mackenzie Park
67 Oak Park
68 Escondido Park
69 Hilda Ray Park
70 La Mesa Park
71 Rocky Nook Park
72 Mission Park
73 Bohnett Park
74 Honda Valley Park
75 Thornbury Park
76 Shoreline Park
77 Orpet Park
78 Alice Keck Park Memorial Garden
79 Alameda Park
80 Spencer Adams Park
81 Wentworth Park
82 Ledbetter Beach
83 Skofield Park
84 Franceschi Park
85 Sylvan Park
86 Ortega Park
87 Plaza Vera Cruz
88 Pershing Park
89 Plaza del Mar Park
90 Parma Park
91 Chase Palm Park
92 East Side Neighborhood Park
93 Sunflower Park
94 Cabrillo Park
95 Dwight Murphy Field
96 East Beach
97 Gould Park
98 Hale Park
99 Municipal Tennis Courts

wood.

Goleta, Eastern Goleta Valley and Santa Barbara Recreation Facilities

FIGURE 6

wood.

Montecito to Carpinteria Recreation Facilities

FIGURE 7

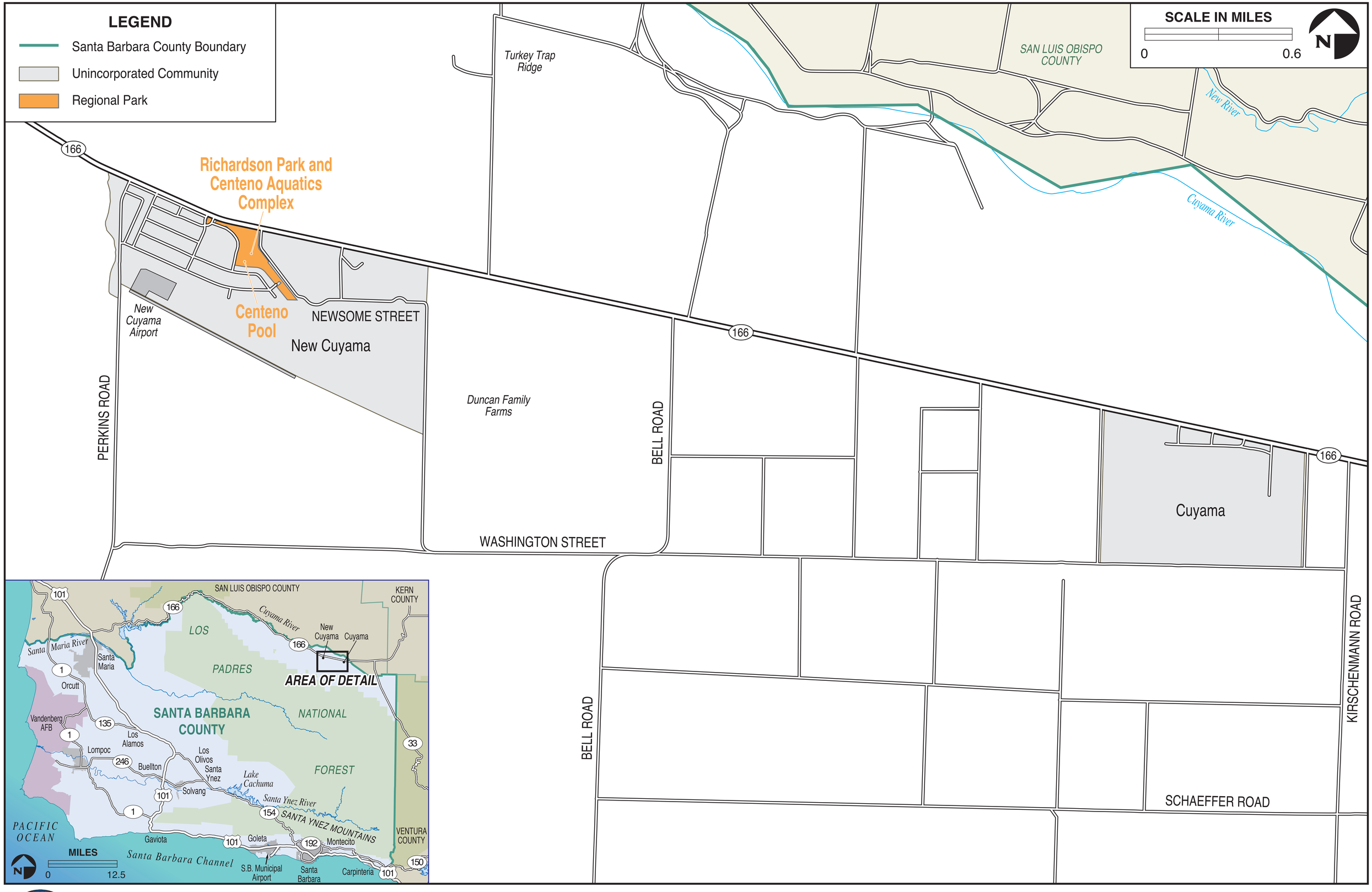

wood.

Cuyama Valley Recreation Facilities

FIGURE 8