
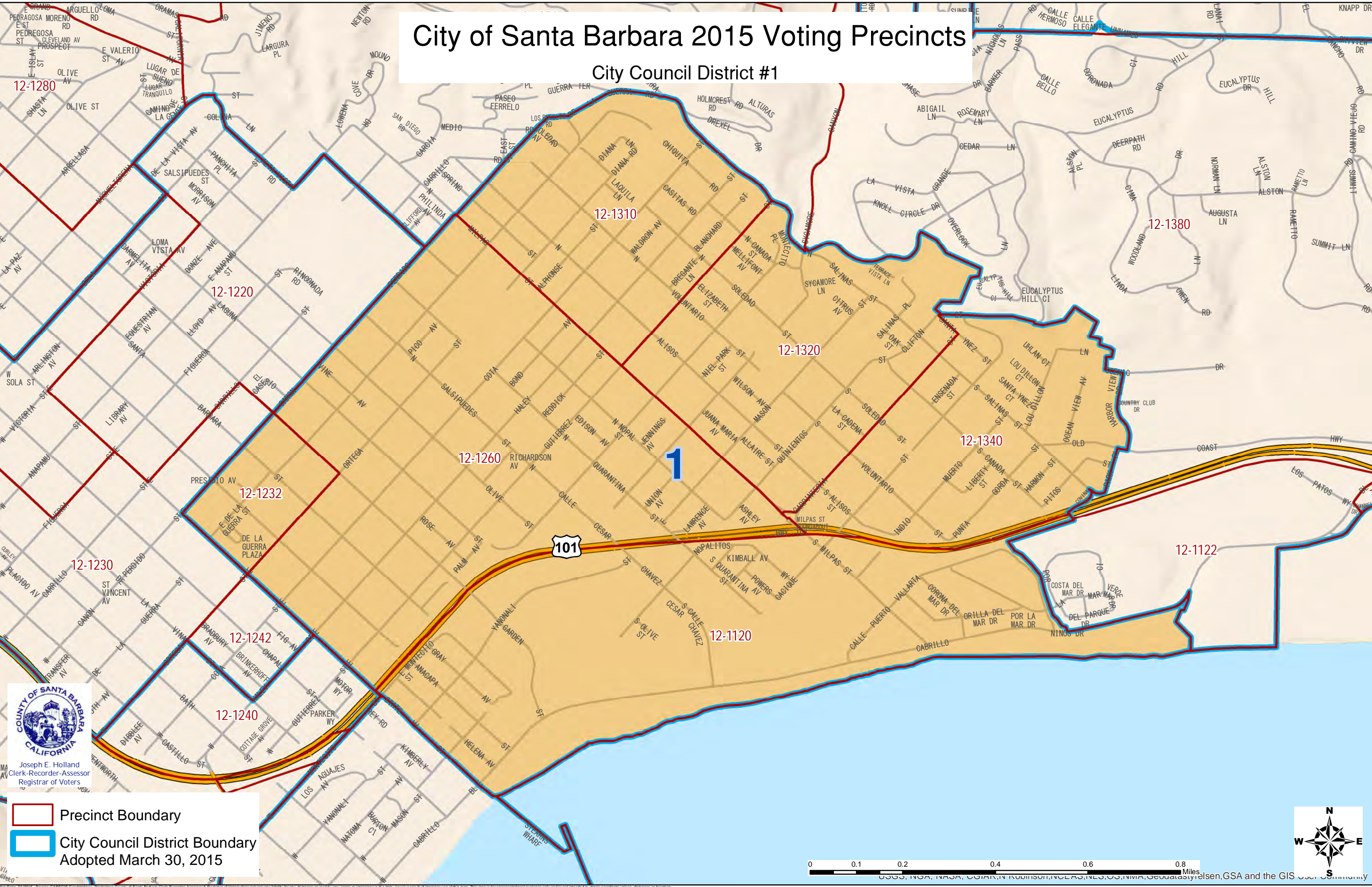




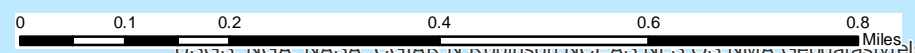
# City of Santa Barbara 2015 Voting Precincts

## City Council District #1



Joseph E. Holland  
Clerk-Recorder-Assessor  
Registrar of Voters

-  Precinct Boundary
-  City Council District Boundary  
Adopted March 30, 2015



Map Date: 1/12/2015 Source: CARIS GIS Geodatabase Disclaimer: County of Santa Barbara Clerk-Recorder-Assessor & Registrar of Voters does not assume liability for any damages caused by any errors or omissions in the data, nor as a result of improper use of this map. This map is for representational purposes only and is not intended to obtain coordinate values, distances or bearings.