

# City of Santa Barbara 2015 Voting Precincts


City Council District #3


12-1220

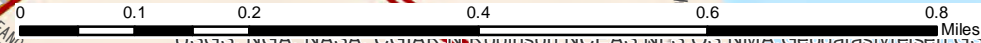
3



Joseph E. Holland  
Clerk-Recorder-Assessor  
Registrar of Voters

 Precinct Boundary

 City Council District Boundary  
Adopted March 30, 2015



Map Date: 7/12/15 Source: CARIS GeoDatabase Disclaimer: County of Santa Barbara Clerk-Recorder-Assessor & Registrar of Voters does not assume liability for any damages caused by any errors or omissions in the data, nor as a result of improper use of this map. This map is for representational purposes only and is not intended to obtain coordinate values, distances or bearings.