
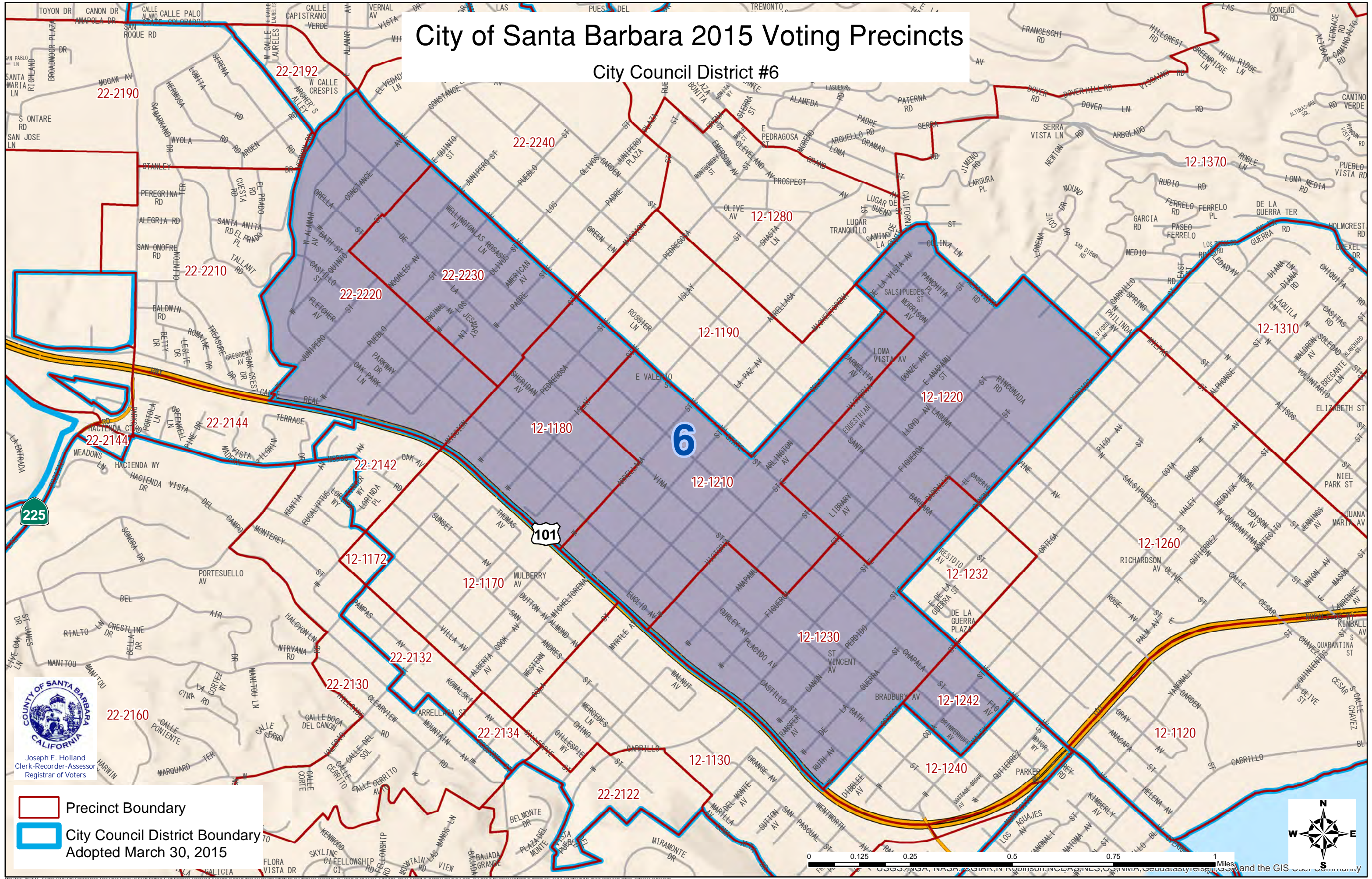





City of Santa Barbara 2015 Voting Precincts

City Council District #6



 Precinct Boundary
 City Council District Boundary
Adopted March 30, 2015



Map Date: 9/1/2015 Source: CARS GIS Geodatabase Disclaimer: County of Santa Barbara Clerk-Recorder-Assessor & Registrar of Voters does not assume liability for any damages caused by any errors or omissions in the data, nor as a result of improper use of this map. This map is for representational purposes only and is not intended to obtain coordinate values, distances or bearings.